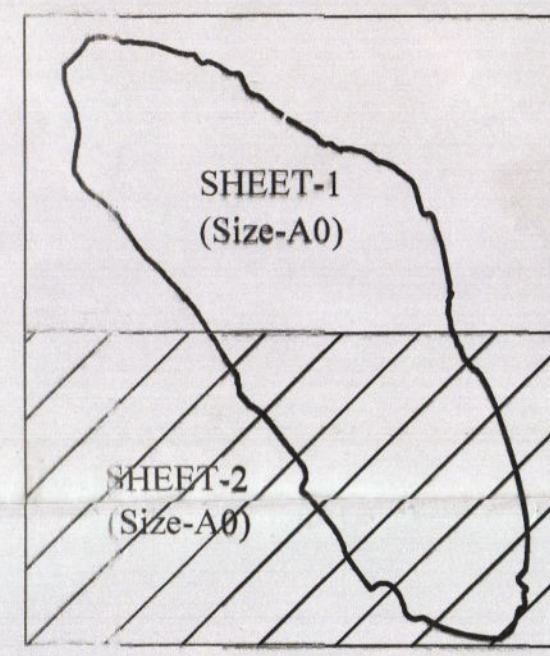


ZONE-3
ZONAL DEVELOPMENT PLAN
 PROPOSED ZONAL DEVELOPMENT PLAN

SHEET INDEX




LEGEND

- RESIDENTIAL**
 - PRIMARY RESIDENTIAL
 - MIXED RESIDENTIAL
 - HIGH RISE AREA
- COMMERCIAL**
 - GENERAL COMMERCIAL
 - WHOLESALE/WHOLESALE/WAREHOUSING
- INDUSTRIAL**
 - SERVICE & LIGHT INDUSTRY
 - EXTENSIVE & HEAVY INDUSTRY
- PUBLIC & SEMI PUBLIC**
 - PUBLIC & SEMI PUBLIC
- RECREATION**
 - PLAYGROUNDS/STADIUM/SPORTS COMPLEX
 - PARKS & GARDENS (PUBLIC OPENSPACE)
 - MULTIPURPOSE OPEN SPACE (MAIDAN)
- TRANSPORTATION & COMMUNICATION**
 - BUS STAND/TRUCK TERMINAL/PARKING
 - EXISTING ROAD
 - PROPOSED ROAD WIDENING
 - PROPOSED ROADS
 - RAILWAY
 - BRIDGE / FLYOVER
 - CULVERT
- AGRICULTURE**
 - AGRICULTURE / ORCHARD
 - FOREST AREA
 - VILLAGE SITE
- SPECIAL AREA**
 - TOURISM PLACE
 - TEA GARDEN
 - TEMPLE / GURUDWARA
 - MOSQUE
 - CHURCH
- OTHERS**
 - DEVELOPMENT AREA BOUNDARY
 - ZONE BOUNDARY
 - VILLAGE BOUNDARY
 - SAIRA PARCEL BOUNDARY
 - SAIRA PARCEL NUMBER
 - RIVER/ NALA/ WATER BODIES
 - CANTONMENT AREA/ UNDEFINED

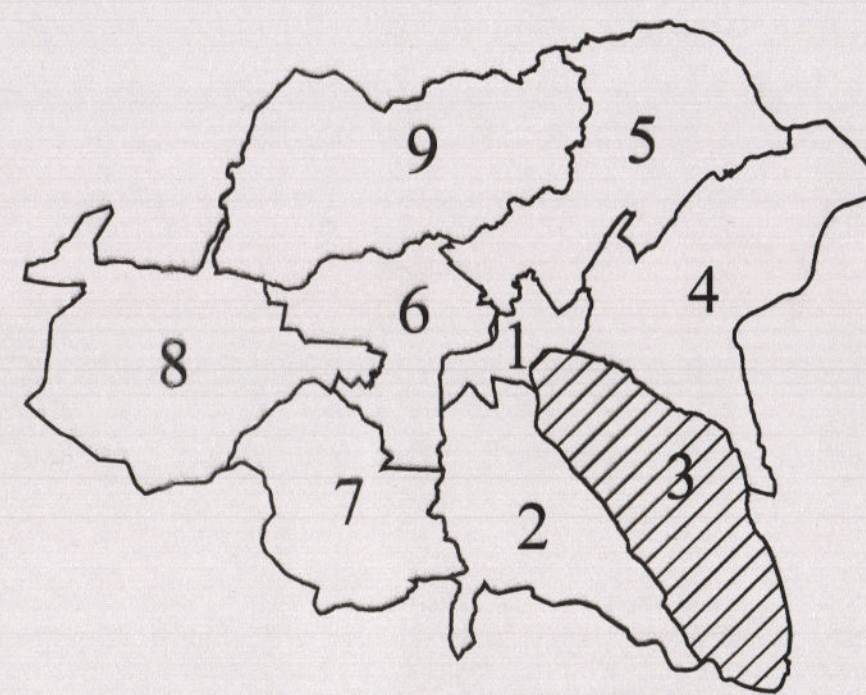
NOTE: ZONAL DEVELOPMENT PLAN IS PREPARED WITHIN THE GENERAL FRAMEWORK OF MASTER PLAN. IN CASE OF ANY CONFLICT, LAND USE OF DEHRADUN MASTER PLAN 2025 (AMENDMENT) SHALL PREVAIL.



1:8000



MUSSOORIE DEHRADUN
 DEVELOPMENT AUTHORITY
 ZONE INDEX



PRINT SIZE A0 PAPER SIZE 1189x841mm

